

**LEGEND**

- BACK OF FOOTPATH
- CARRIAGEWAY EDGE (KERBED)
- CARRIAGEWAY EDGE (NON-KERBED)

**INFORMATION ONLY**  
 THIS DRAWING HAS BEEN ISSUED FOR INFORMATION PURPOSES ONLY AND MUST NOT BE USED FOR CONSTRUCTION UNDER ANY CIRCUMSTANCES

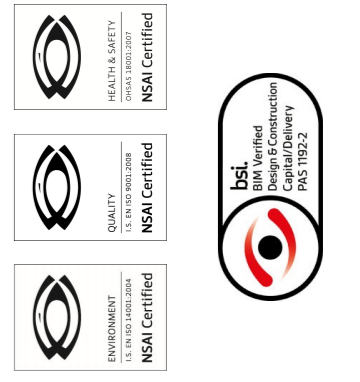
Client: GALWAY COUNTY COUNCIL  
 Project: N83 BRIDGE STREET DUNMORE  
 Title: ROAD LAYOUT - OPTION 1

Code | Originator | Zone | Level | Type | Role | Number | Status | Revision  
 G467 | OCSC | XX | XX | C | SK | C | 0011 | S2 | P01  
 Date: 15.04.20 Scale: 1:500 @ A1 Dm by: RP Chkd by: PG

Head Office,  
 9 Prussia Street,  
 Dublin 7,  
 D07 KT57

TEL +353 (0)1 8682000  
 e: [contactus@ocsc.ie](mailto:contactus@ocsc.ie)  
 w: [www.ocsc.ie](http://www.ocsc.ie)

Dublin | London | Belfast | Galway | Cork




Rev No.	Date	Revision Note	Dm by	Chkd by	PG
P01	15.04.20	SUITABLE FOR INFORMATION	RP	PG	

Rev No.	Date	Revision Note	Dm by	Chkd by	PG
P01	15.04.20	SUITABLE FOR INFORMATION	RP	PG	

ORDNANCE SURVEY OF IRELAND LICENCE NO. EN0000820 © GOVERNMENT OF IRELAND

- FOR SETTING OUT REFER TO ARCHITECT'S DRAWINGS.
- THIS DRAWING TO BE READ IN CONJUNCTION WITH ALL OTHER ARCHITECTURAL AND ENGINEERING DRAWINGS AND ALL OTHER RELEVANT DRAWINGS AND SPECIFICATIONS.
- DO NOT SCALE THIS DRAWING. USE FIGURED DIMENSIONS ONLY.
- NO PART OF THIS DOCUMENT MAY BE REPRODUCED OR TRANSMITTED IN ANY FORM OR BY ANY MEANS, ELECTRONIC OR MECHANICAL, WITHOUT THE WRITTEN PERMISSION OF OCSC OR SUITON CROWIN AS COPYRIGHT HOLDER EXCEPT AS AGREED FOR USE ON THE PROJECT FOR WHICH THE DOCUMENT WAS ORIGINALLY ISSUED.



**LEGEND**

- BACK OF FOOTPATH
- CARRIAGEWAY EDGE (KERBED)
- CARRIAGEWAY EDGE (NON-KERBED)



**INFORMATION ONLY**  
 THIS DRAWING HAS BEEN ISSUED FOR INFORMATION PURPOSES ONLY AND MUST NOT BE USED FOR CONSTRUCTION UNDER ANY CIRCUMSTANCES

Client: GALWAY COUNTY COUNCIL  
 Project: N83 BRIDGE STREET DUNMORE  
 Title: ROAD LAYOUT - OPTION 2

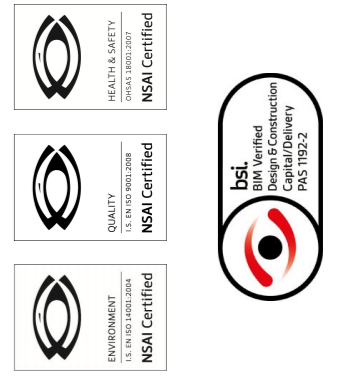
Code	Originator	Zone	Level	Type	Role	Number	Status	Revision
G467	OCSC	XX	XX	C	SK	0012	S2	P01

Date: 15.04.20 Scale: 1:500 @ A1 Dm by: PG Chkd by: PG

Head Office,  
 9 Prussia Street,  
 Dublin 7,  
 D07 KT57

TEL +353 (0)1 8682000  
 e: [contactus@ocsc.ie](mailto:contactus@ocsc.ie)  
 w: [www.ocsc.ie](http://www.ocsc.ie)

Dublin | London | Belfast | Galway | Cork

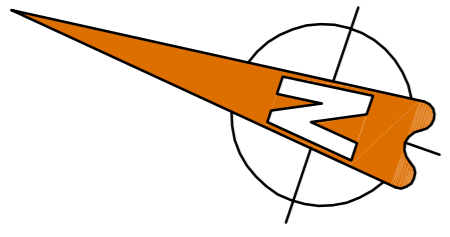


Rev No.	Date	Revision Note	Dm by	Chkd by	Rev No.	Date	Revision Note
P01	15.04.20	SUITABLE FOR INFORMATION	RP	PG			

Rev No.	Date	Revision Note	Dm by	Chkd by
P01	15.04.20	SUITABLE FOR INFORMATION	RP	PG

ORDNANCE SURVEY OF IRELAND LICENCE NO. EN0000820 © GOVERNMENT OF IRELAND

- FOR SETTING OUT REFER TO ARCHITECT'S DRAWINGS.
- THIS DRAWING TO BE READ IN CONJUNCTION WITH ALL OTHER ARCHITECTURAL AND ENGINEERING DRAWINGS AND ALL OTHER RELEVANT DRAWINGS AND SPECIFICATIONS.
- DO NOT SCALE THIS DRAWING. USE FIGURED DIMENSIONS ONLY.
- NO PART OF THIS DOCUMENT IS TO BE REPRODUCED OR TRANSMITTED IN ANY FORM OR BY ANY MEANS, ELECTRONIC OR MECHANICAL, WITHOUT THE WRITTEN PERMISSION OF O'CONNOR SUTTON CROWIN AS COPYRIGHT HOLDER EXCEPT AS AGREED FOR USE ON THE PROJECT FOR WHICH THE DOCUMENT WAS ORIGINALLY ISSUED.



**LEGEND**

- BACK OF FOOTPATH
- CARRIAGEWAY EDGE (KERBED)
- CARRIAGEWAY EDGE (NON-KERBED)

**INFORMATION ONLY**  
 THIS DRAWING HAS BEEN ISSUED FOR INFORMATION PURPOSES ONLY AND MUST NOT BE USED FOR CONSTRUCTION UNDER ANY CIRCUMSTANCES

Client: GALWAY COUNTY COUNCIL  
 Project: N83 BRIDGE STREET DUNMORE  
 Title: ROAD LAYOUT - OPTION 3

Code (Originator) : Zone | Level | Type | Role | Number | Status | Revision  
 G467 : OCSC : XX : XX : C : 0013 : S2 : P01  
 Date: 15.04.20 Scale: 1:500 @ A1 Dm by: RP Chkd by: PG

Head Office,  
 9 Prussia Street,  
 Dublin 7,  
 D07 KT57

TEL +353 (0)1 8682000  
 contactus@ocsc.ie  
 w: www.ocsc.ie

Dublin | London | Belfast | Galway | Cork

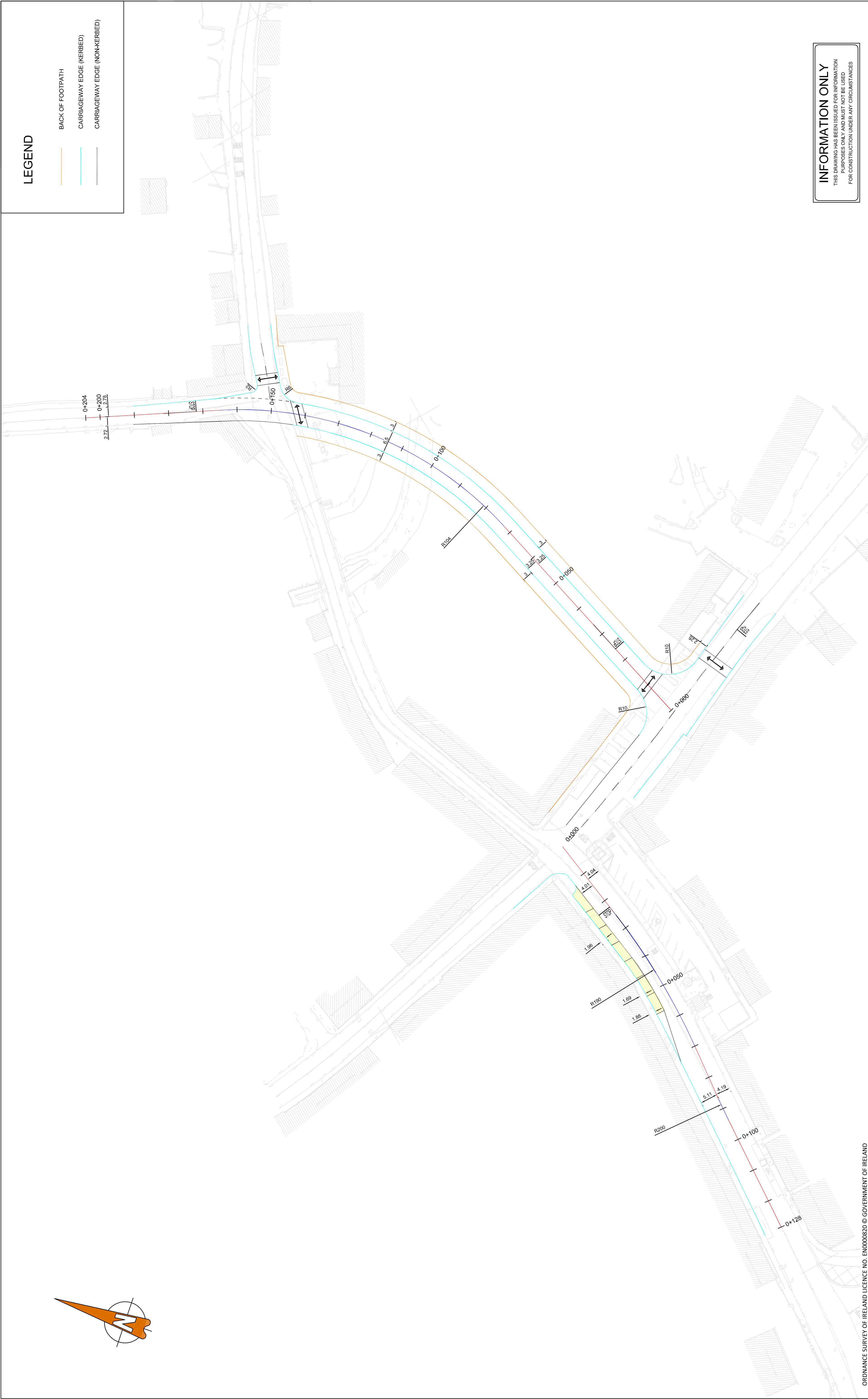


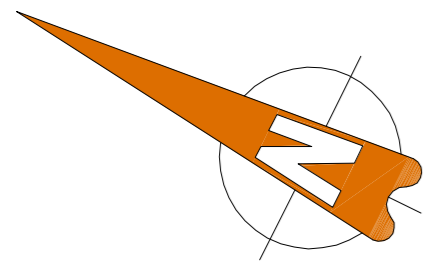
Rev No.	Date	Revision Note	Drn by	Chkd by	PG
P01	15.04.20	SUITABLE FOR INFORMATION	RP		

Rev No.	Date	Revision Note	Drn by	Chkd by	PG
P01	15.04.20	SUITABLE FOR INFORMATION	RP		

ORDNANCE SURVEY OF IRELAND LICENCE NO. EN0000820 © GOVERNMENT OF IRELAND

- FOR SETTING OUT REFER TO ARCHITECT'S DRAWINGS.
- THIS DRAWING TO BE READ IN CONJUNCTION WITH ALL OTHER ARCHITECTURAL AND ENGINEERING DRAWINGS AND ALL OTHER RELEVANT DRAWINGS AND SPECIFICATIONS.
- DO NOT SCALE THIS DRAWING. USE FIGURED DIMENSIONS ONLY.
- NO PART OF THIS DOCUMENT MAY BE REPRODUCED OR TRANSMITTED IN ANY FORM OR BY ANY MEANS, ELECTRONIC OR MECHANICAL, WITHOUT THE WRITTEN PERMISSION OF O'CONNOR SUTTON CROWIN AS COPYRIGHT HOLDER EXCEPT AS AGREED FOR USE ON THE PROJECT FOR WHICH THE DOCUMENT WAS ORIGINALLY ISSUED.





### LEGEND

- BACK OF FOOTPATH
- CARRIAGEWAY EDGE (KERBED)
- CARRIAGEWAY EDGE (NON-KERBED)

**INFORMATION ONLY**  
 THIS DRAWING HAS BEEN ISSUED FOR INFORMATION PURPOSES ONLY AND MUST NOT BE USED FOR CONSTRUCTION UNDER ANY CIRCUMSTANCES

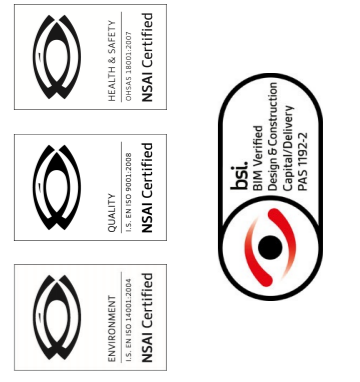
Client: GALWAY COUNTY COUNCIL  
 Project: N83 BRIDGE STREET DUNMORE  
 Title: ROAD LAYOUT - OPTION 4

Code Originator: Zone | Level | Type | Role | Number | Status | Revision  
 G467 - OCSC - XX - XX - SK - C - 0014 - S2 - P01  
 Date: 15.04.20 Scale: 1:500 @ A1 Dm by: RP Chkd by: PG Aprvd by: AH

Head Office,  
 9 Prussia Street,  
 Dublin 7,  
 D07 KT57

TEL +353 (0)1 8682000  
 e: [contactus@ocsc.ie](mailto:contactus@ocsc.ie)  
 w: [www.ocsc.ie](http://www.ocsc.ie)

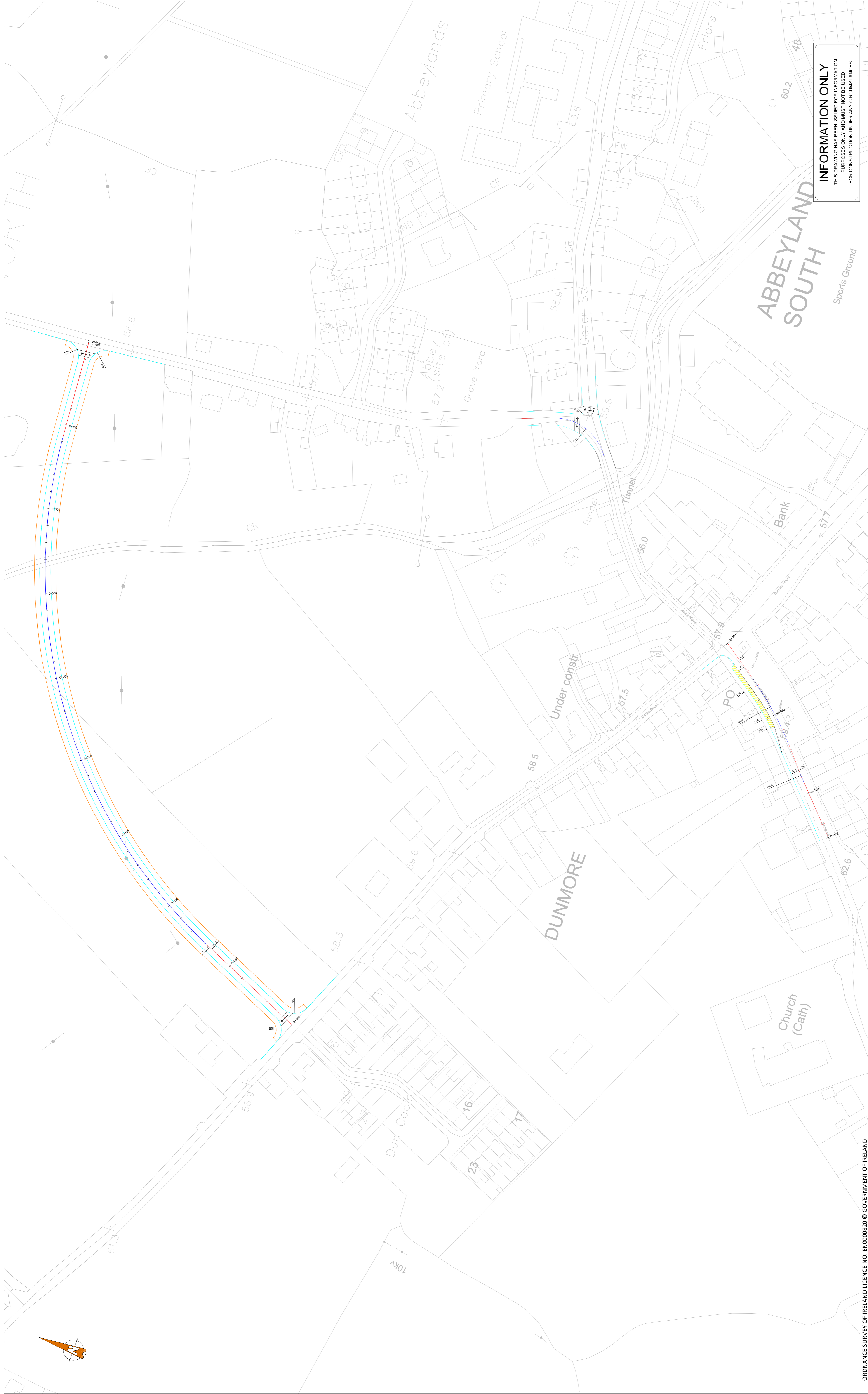
Dublin | London | Belfast | Galway | Cork



ORDNANCE SURVEY OF IRELAND LICENCE NO. EN0000820 © GOVERNMENT OF IRELAND

Rev No.	Date	Revision Note	Dm by	Chkd by	PG
P01	15.04.20	SUITABLE FOR INFORMATION	RP	RP	PG

FOR SETTING OUT REFER TO ARCHITECT'S DRAWINGS.  
 THIS DRAWING TO BE READ IN CONJUNCTION WITH ALL OTHER ARCHITECTURAL AND ENGINEERING DRAWINGS AND ALL OTHER RELEVANT DRAWINGS AND SPECIFICATIONS.  
 DO NOT SCALE THIS DRAWING. USE FIGURED DIMENSIONS ONLY.  
 NO PART OF THIS DOCUMENT MAY BE REPRODUCED OR TRANSMITTED IN ANY FORM OR BY ANY MEANS, ELECTRONIC OR MECHANICAL, WITHOUT THE WRITTEN PERMISSION OF O'CONNOR SUTTON CROWIN AS COPYRIGHT HOLDER EXCEPT AS AGREED FOR USE ON THE PROJECT FOR WHICH THE DOCUMENT WAS ORIGINALLY ISSUED.



**INFORMATION ONLY**  
 THIS DRAWING HAS BEEN ISSUED FOR INFORMATION PURPOSES ONLY AND MUST NOT BE USED FOR CONSTRUCTION UNDER ANY CIRCUMSTANCES

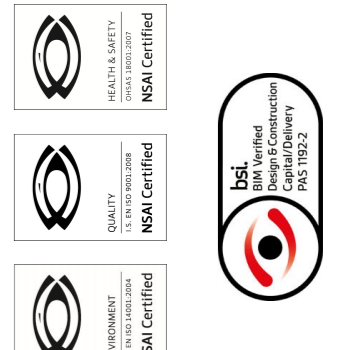
Client: GALWAY COUNTY COUNCIL  
 Project: N83 BRIDGE STREET DUNMORE  
 Title: ROAD LAYOUT - OPTION 5

Code Originator: Zone | Level | Type | Role | Number | Status | Revision  
 G467 - OCSC - XX - XX - SK - C - 0015 - S2 - P01  
 Date: 15.04.20 Scale: 1:1000 @ A1 Dm by: RP Chkd by: PG

Head Office,  
 9 Prussia Street,  
 Dublin 7,  
 D07 KT57

TEL: +353 (0)1 8682000  
 e: [contactus@ocsc.ie](mailto:contactus@ocsc.ie)  
 w: [www.ocsc.ie](http://www.ocsc.ie)

Dublin | London | Belfast | Galway | Cork



Rev No.	Date	Revision Note	Dm by	Chkd by	RP	PG
P01	15.04.20	SUITABLE FOR INFORMATION				

Rev No.	Date	Revision Note	Dm by	Chkd by	RP	PG
P01	15.04.20	SUITABLE FOR INFORMATION				

ORDNANCE SURVEY OF IRELAND LICENCE NO. EN0000820 © GOVERNMENT OF IRELAND

- FOR SETTING OUT REFER TO ARCHITECT'S DRAWINGS.
- THIS DRAWING TO BE READ IN CONJUNCTION WITH ALL OTHER ARCHITECTURAL AND ENGINEERING DRAWINGS AND ALL OTHER RELEVANT DRAWINGS AND SPECIFICATIONS.
- DO NOT SCALE THIS DRAWING. USE FIGURED DIMENSIONS ONLY.
- NO PART OF THIS DOCUMENT MAY BE REPRODUCED OR TRANSMITTED IN ANY FORM OR BY ANY MEANS, ELECTRONIC OR MECHANICAL, WITHOUT THE WRITTEN PERMISSION OF O'CONNOR SUTTON CROWIN AS COPYRIGHT HOLDER EXCEPT AS AGREED FOR USE ON THE PROJECT FOR WHICH THE DOCUMENT WAS ORIGINALLY ISSUED.

